




ADAMS COUNTY
DENVER COUNTY

Legend

-  Start Point - Cherokee Power Plant
-  End Point - 43rd Avenue and Cherokee Street
-  Proposed Route

Cherokee Power Plant

Denver Mart

Crossroads Commerce Park

Heron Pond/Heller Open Space

Northside Park

Argo Park

National Western Center

Denver Coliseum

Globeville Landing Park



62ND PY

62ND AVE

DOWNING ST

58TH AVE

56TH AVE

56TH AVE

55TH AVE

54TH AVE

Burlington Ditch

53RD PL

52ND AVE

51ST AVE

South Platte River

N FRANKLIN ST

N RACE CT

W 52ND AVE

E 48TH AVE

W 48TH AVE

49TH AVE

45TH AVE

44TH AVE

43RD AVE

TEJON ST

PECOS ST

BROADWAY

WASHINGTON ST

N BANNOCK ST

N BROADWAY

LINCOLN ST

SHERMAN ST

GRANT ST

PEARL ST

N PECOS ST

N JASON ST

DELAWARE ST